







V.M.C.C. Dorset Section '1st WEYMOUTH WEEK' 2009
 EVENING RUN - Sunday 17th May

Sht.1





1 	0	T.R. OUT OF CAMPSITE	2 	1.0	WEYMOUTH B3157
	0	(B3157)		1.0	



CONTINUE STRAIGHT ON THROUGH TWO SETS OF TRAFFIC LIGHTS



3 	2.5	PORTLAND (A354)	4 	2.6	PORTLAND (A354)
	1.5	TAKE RIGHT HAND LANE		0.1	(LANEHOUSE ROCKS ROAD)

CONTINUE STRAIGHT ON B3156



5 	3.4	PORTLAND (A354)	6 	3.7	PORTLAND A354
	0.8	(NO SIGN AT JUNCTION)		0.3	

FOLLOW PORTLAND A354 ALONG CHESIL BEACH
 THEN FOLLOW 'THROUGH TRAFFIC A354' THROUGH FORTUNESWELL



7 	7.5	VIEWING AREA	8 	7.8	STOP AT VIEWING AREA
	3.8	(HEIGHTS HOTEL)		0.3	VIEW OF CHESIL BEACH

9 	7.7	T.R. OUT OF VIEWING AREA	10 	8.0	PORTLAND BILL A354
	0.9			0.2	(HEIGHTS HOTEL)



FOLLOW SIGNS FOR PORTLAND BILL THROUGH EASTON

11 	10.3	PORTLAND BILL	12 	11.6	PARK IN RIGHT HAND CORNER
	2.3	(EIGHT KINGS PUB)		1.3	OF CAR PARK-FREE FOR BIKES

VIEW LIGHTHOUSE & PULPIT ROCK ETC..

13 	11.6	T.L. OUT OF CAR PARK	14 	13.0	WEYMOUTH 8
				1.4	(EIGHT KINGS PUB)



CODFATHERS FISH & CHIPS ¼ MILE ON LEFT IN SOUTHWELL
 FOLLOW SIGNS FOR WEYMOUTH A354 THRO' FORTUNESWELL & BY CHESIL BEACH

15 	18.7	BRIDPORT	16 	19.0	BRIDPORT B3156
	5.7	(FOORDS CORNER)		0.3	

CONTINUE ON B3156

17 	19.8	CHICKERELL B3157
	0.8	

CONTINUE ON B3157

18 	21.3	PORTESHAM 4	19 	22.4	BAGWELL FARM
	1.5			1.1	

FOR THOSE WISHING TO GO INTO WEYMOUTH AFTER VISITING PORTLAND TAKE
 2nd EXIT ON ROUNDABOUT (INSTR. 15) AND FOLLOW WEYMOUTH A354
 TO RETURN TO CAMPSITE FOLLOW BRIDPORT B3157

TOMORROWS RUN IS 'THE JURASSIC COAST RUN'- NOT TO BE MISSED !!