



# V.M.C.C. Dorset Section '1st WEYMOUTH WEEK' 2009

## PURBECK RUN - Thursday 21st May Sht.1

























	0	T.L. OUT OF CAMPSITE		0.8	BUCKLAND RIPERS 1 <sup>3</sup> / <sub>4</sub>
	0	(B3157)		0.8	(CAUTION BLIND SUMMIT)
CAUTION 20 mph SPEED LIMIT IN NOTTINGTON					
	3.9	DORCHESTER A354		4.4	WAREHAM A353
	3.1			0.5	
	6.3	T. L. BEFORE ROUNDABOUT		8.0	SIGNPOST MISSING - GIVE WAY
	1.8	(COMBE VALLEY ROAD)		1.8	(TOP OF HILL)
	10.0	BROADMAYNE 1 <sup>1</sup> / <sub>4</sub>		10.1	WEST KNIGHTON <sup>3</sup> / <sub>4</sub>
	2.0	A352		0.1	
	11.0	VILLAGE PUB SIGN		12.5	WOODSFORD / MORETON 4
	0.9	(WEST KNIGHTON) (CHURCH)		1.5	(14th © CASTLE AT 13.7 MILES)
	15.5	MORETON 1 <sup>1</sup> / <sub>4</sub> STOP SIGN		17.8	BLUE CYCLE ROUTE SIGN
	3.0	(BLUE CYCLE ROUTE)		2.3	(AFTER WHITE HOUSE)
TOMB of 'LAWRENCE of ARABIA' in MORETON AND ETCHED GLASS WINDOWS IN CHURCH OPPOSITE					
	19.4	DORCHSTR 9 - WIN. NEWBGH		23.2	LULWORTH COVE (HERITAGE)
	1.6	(RED LION PUB)		3.8	(WEST LULWORTH)
	23.6	LULWORTH COVE CAR PARK		23.6	OUT OF CAR PARK
	0.4	(COFFEE STOP) BIKES PARK FREE		0.0	
	24.9	E. LULWORTH 1 <sup>3</sup> / <sub>4</sub> & CASTLE 1 <sup>1</sup> / <sub>2</sub>		26.6	COOMBE KEYNES & WOOL
	1.3	(LULWORTH CAMP) B3070		1.7	(EAST LULWORTH)
	28.6	WOOL		29.5	WOOD STREET
	2.0			0.9	(SINGLE TRACK ROAD)
	30.7	NO SIGN		32.3	STOBOROUGH GIVE WAY
	1.2	(BUNGALOW)		1.6	
	34.5	CREECH 2 <sup>1</sup> / <sub>2</sub>		37.6	STEEPLE-KIMMERIDGE-CORFE
	2.2			3.1	(MILITARY ROAD CLOSED AHEAD)
	41.8	SWANAGE / STUDLAND B3351		44.9	VIEW POINT from LAY-BY
	4.2	(CORFE CASTLE A351)		3.1	(VIEW OF POOLE HARBOUR)
	45.3	SWANAGE 2 <sup>1</sup> / <sub>2</sub>		45.8	SWANAGE GIVE WAY
	0.4			0.5	
	47.5	TOWN CENTRE (Before Barrier)		47.6	PIER LONG STAY CAR PARK
	1.7	(SWANAGE SEA FRONT)		0.1	FOLLOW SIGNS THRO' SWANAGE
TO 'PIER' LONG STAY CAR PARK WHERE WE HAVE DESIGNATED PARKING JUST INSIDE ENTRANCE ON LEFT (INSIDE WALL). ENJOY YOUR LUNCH STOP. (TOTAL 48.1 MILES)					




V.M.C.C. Dorset Section '1st WEYMOUTH WEEK' 2009  
PURBECK RUN-Thursday 21st May Sht.2



31 	0.0	RIGHT OUT OF CAR PARK	32 	0.1	FOLLOW ONE WAY SYSTEM
	0.0	(PIER CAR PARK SWANAGE)		0.1	THROUGH SWANAGE
33 	0.6	GIVE WAY	34 	1.1	WAREHAM A351 GIVE WAY
	0.5	(SWANAGE)		0.5	(SWANAGE)
35 	1.7	LANGTON MATRAVERS B3069	36 	6.0	WAREHAM A351
	0.6			4.3	(CORFE CASTLE)
37 	7.3	NORDEN PARK & RIDE	38 	10.1	NO SIGN
	1.3	IMMEDIATELY LEFT - SLEPE 1 1/2		2.8	CARRY ON THROUGH RIDGE
39 	12.1	WAREHAM 3/4 B3075	40 	12.7	OPPOSITE CLOCK TOWER
	2.0	(STOBOROUGH) PETROL 		0.6	(WAREHAM HIGH STREET)
41 	13.3	DORCHESTER A352	42 	13.9	WORGRET HEATH
	0.6			0.6	(PUDDLETOWN ROAD)
43 	18.3	BERE REGIS 3 / BOVINGTON 2 1/4	44 	21.1	WEYMOUTH B3390
	4.4			2.8	PETROL AT CROSSWAYS  (3 MIs)
45 	26.0	POXWELL / OSMINGTON	46 	30.4	LITTLEMOOR / DORCHESTER
	4.9	A353		4.4	(PRESTON)
WHITE HORSE ON HILL AT OSMINGTON					
47 	32.2	PORTLAND A354	48 	32.8	NOTTINGTON 20 mph !!
	1.8			0.6	(BEWARE TRAFFIC CALMING)
49 	35.8	WEYMOUTH 5 B3157	50 	36.7	BAGWELL FARM
	3.0			0.9	

WE HOPE YOU HAVE ENJOYED THE RUN  
THANK YOU FOR YOUR SUPPORT



TONIGHT'S ENTERTAINMENT : 'CALL MY BLUFF' NOT TO BE MISSED

FRIDAY'S RUN IS TO THE ANCIENT SAXON HILL TOP TOWN OF  
SHAFTESBURY VIA THE BEAUTIFUL BLACKMORE VALE

RUN ORGANISER: Maurice McGladdery